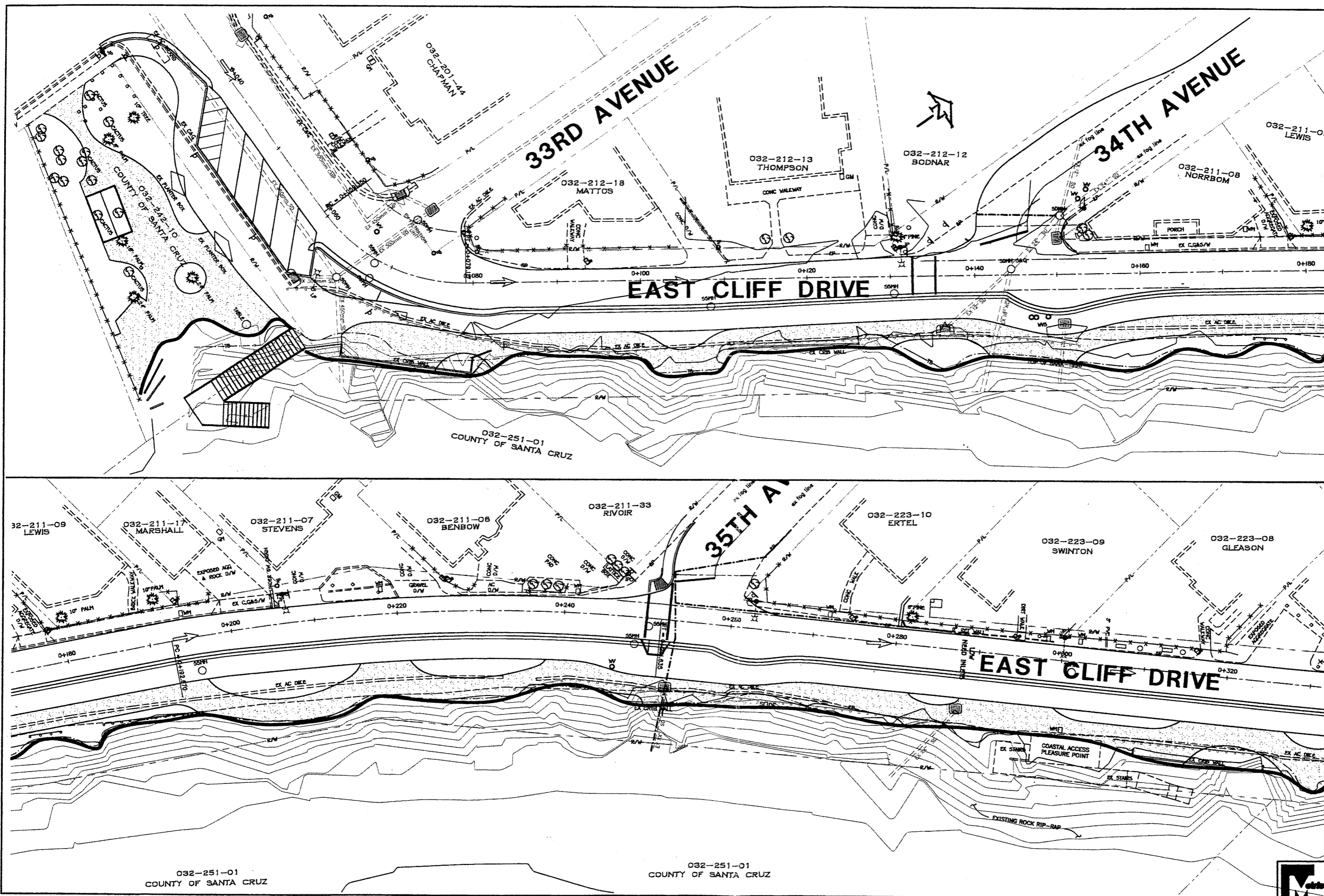


APPENDIX F
PARCEL MAPS



DATE	7/24/19
REVISION	STAIRWAY LOCATION CHANGE R.R.



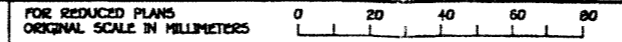
PROJECT ENGINEER
RALPH NORRBERG

COUNTY OF SANTA CRUZ - DEPARTMENT OF PUBLIC WORKS
**EAST CLIFF DRIVE
 PEDESTRIAN AND BIKE PATH**

DRAWN: MFG
 CHECKED: CDR
 DATE:

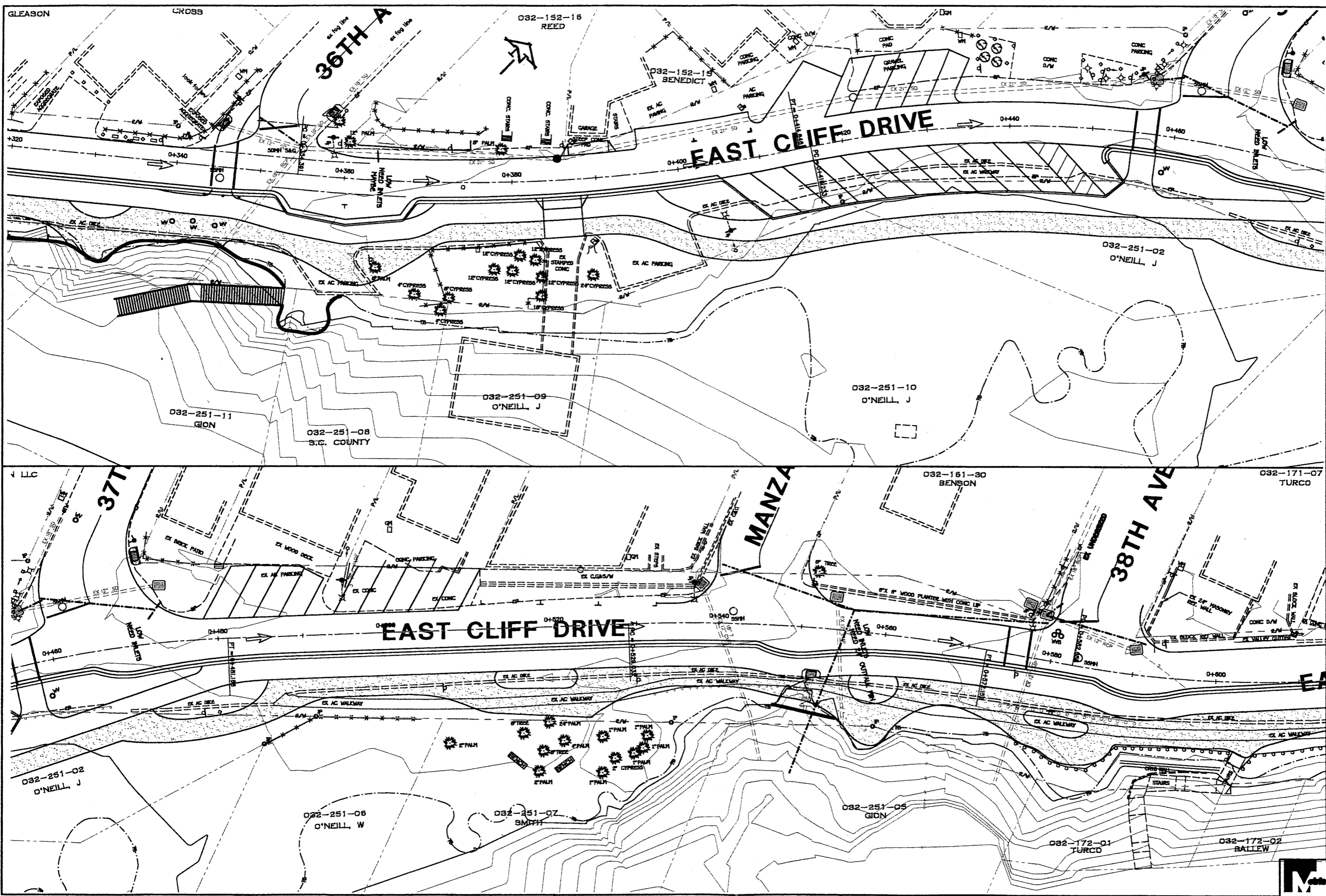
Scale 1:400
 1" = 33'

SHEET
1 of 3



SHEET NAME: EC1

DRAWING NAME: ECLIFF.DWG



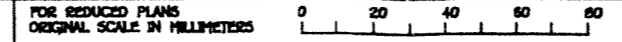
DATE	1/2/15
REVISION	STAIRWAY LOCATION CHANGE
BY	PL/DJ



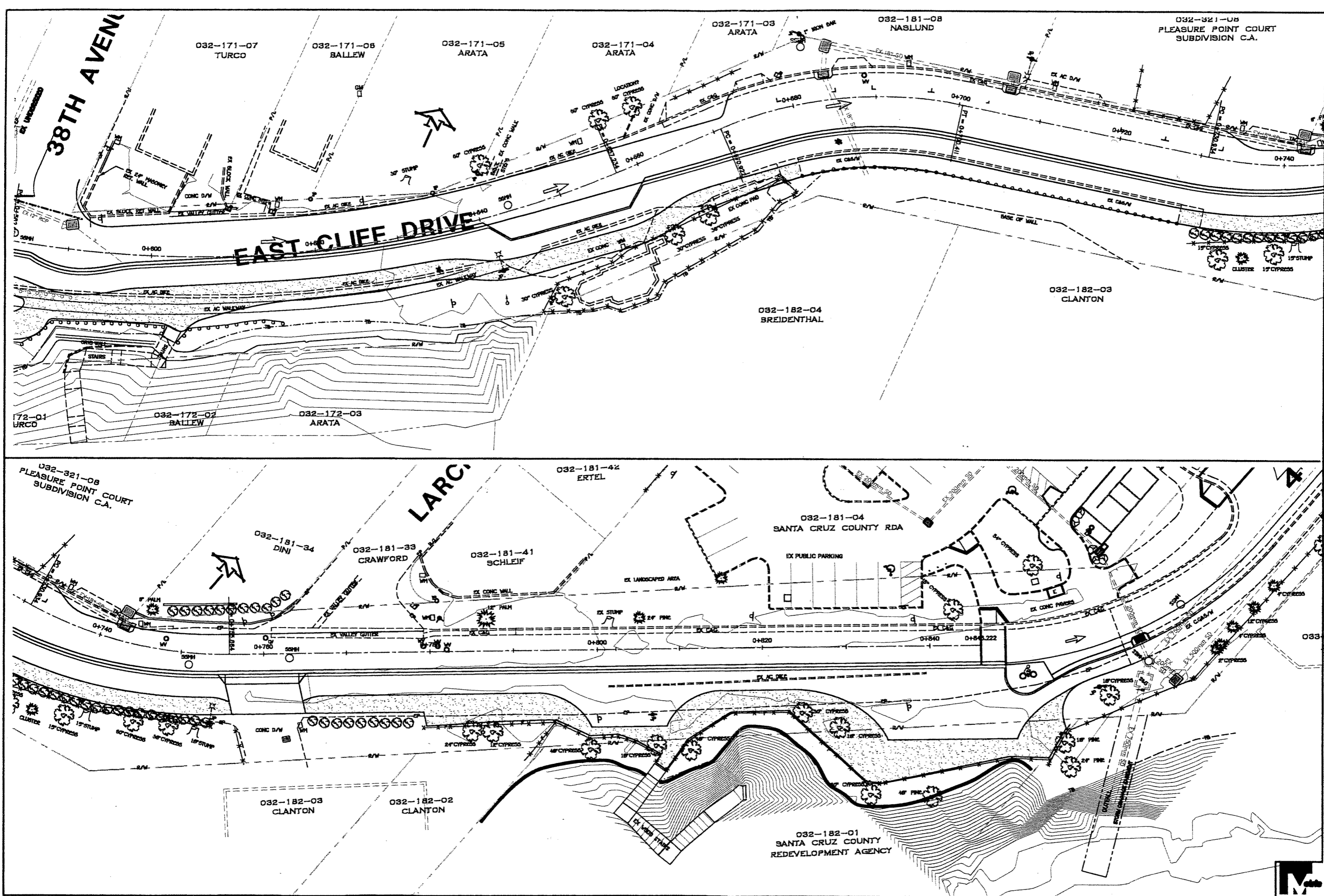
PROJECT ENGINEER
RALPH NORBERG

COUNTY OF SANTA CRUZ - DEPARTMENT OF PUBLIC WORKS
EAST CLIFF DRIVE
PEDESTRIAN AND BIKE PATH

DRAWN:	MFG
CHECKED:	CDR
DATE:	
Scale	1:400 1" = 33'
SHEET	2 of 3



SHEET NAME: EC1
DRAWING NAME: ECLIFF.DWG



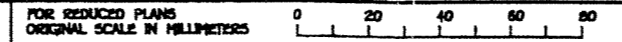
BY	
REVISION	STAIRWAY LOCATION CHANGE
DATE	7/31/03



PROJECT ENGINEER
RALPH NORBERG

COUNTY OF SANTA CRUZ - DEPARTMENT OF PUBLIC WORKS
EAST CLIFF DRIVE
 PEDESTRIAN AND BIKE PATH

DRAWN: MFG
 CHECKED: CDR
 DATE:
 Scale 1:400
 1" = 33'
 SHEET
3 OF 3



SHEET NAME: EC1
 DRAWING NAME: ECLIFF.DWG